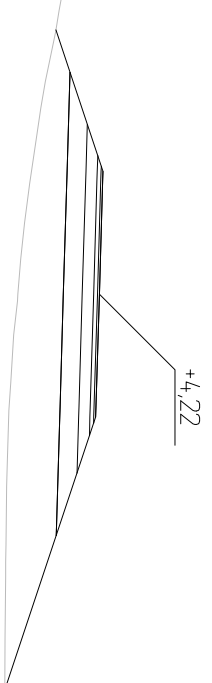
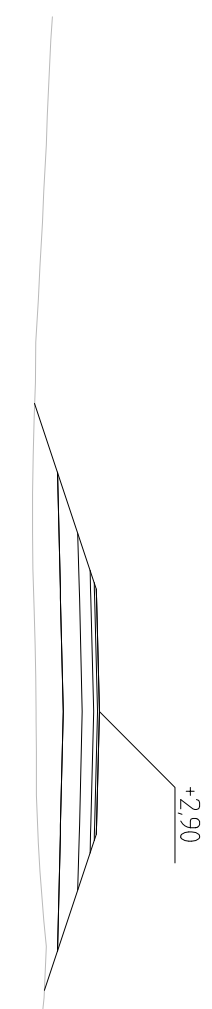



SEKTION 2/760



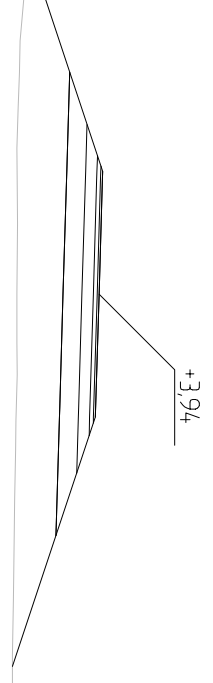
SEKTION 2/860



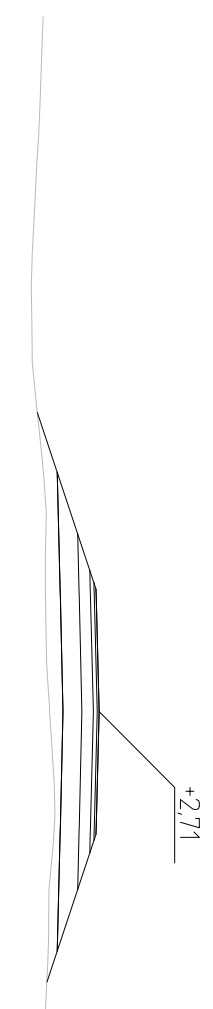
SEKTION 2/960



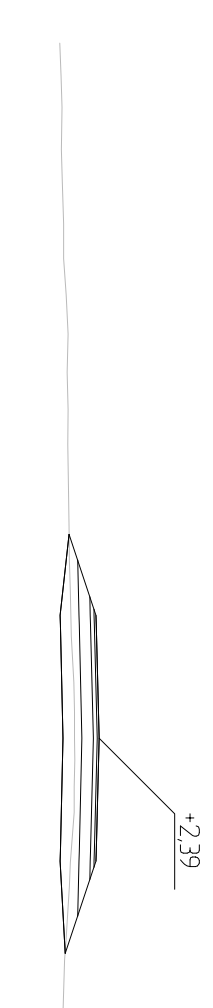
SEKTION 2/780



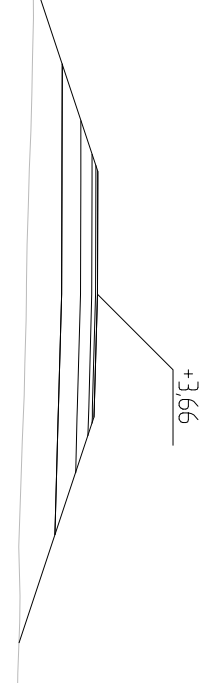
SEKTION 2/880



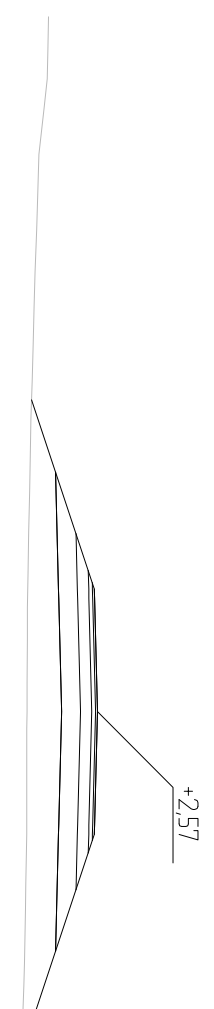
SEKTION 2/980



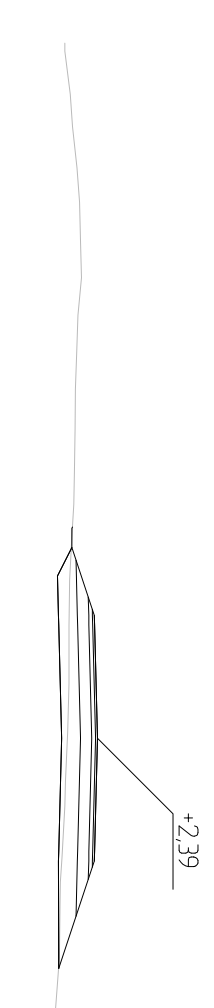
SEKTION 2/800



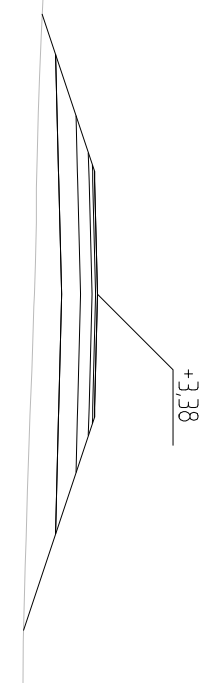
SEKTION 2/900



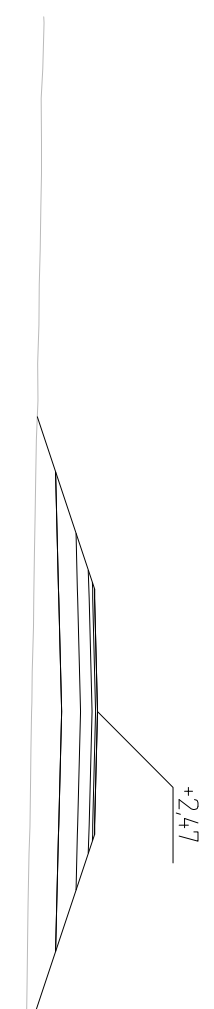
SEKTION 3/000



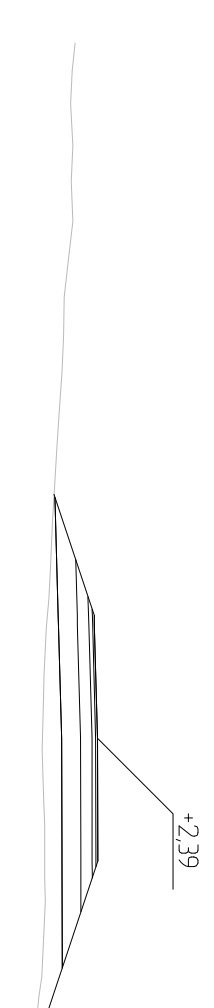
SEKTION 2/820



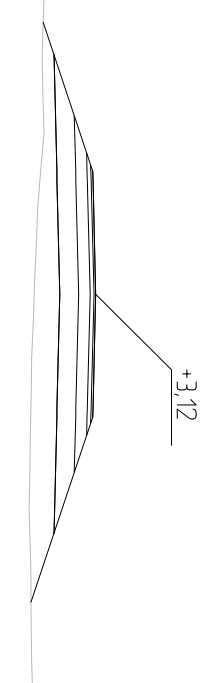
SEKTION 2/920



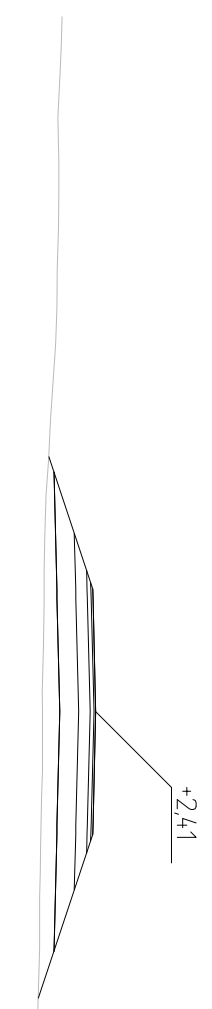
SEKTION 3/020



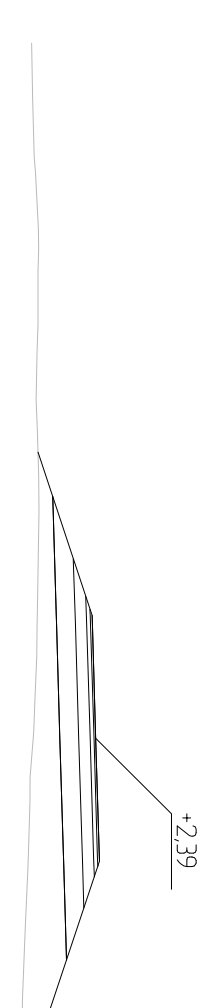
SEKTION 2/840



SEKTION 2/940



SEKTION 3/040



Ålands
landskapsregering

PB 1060, AX-22111 MAREHAMN
Tel: 018-25000
www.regeringen.ax/fr/struktur-kommunikationer

Dokumentnummer
ALR2017/4791

Datum
2018.02.15

ÅLR Riktighetsnummer
M-10-2S-013



DEAB Konsult
Kartdölevägen 16
AX-22150 JOMALA
Tfn +358 405 265 467
www.deab.ax

UPPRÅG NR	11171	RITAD/KONSTRUERAD AV	D ENGBLOM	HANDLAGGARE	D ENGBLOM
ANSVARIG	D ENGBLOM				
DATA	2018.02.15				

VÄGPLAN

för byggnad av del 1 av förbindelse mellan
Degerbyvägen och nytt färffäste på Mellanholm,
landsväg 700, sektion 1/250 - 3/750, mellan Degerby -
norra Gripi, Mellanholm, Fogdö kommun

TVÄRSEKTIONER, SEKTION 2/760 - 3/040

SKALA 1:200

NUMMER M-10-2S-013

BET