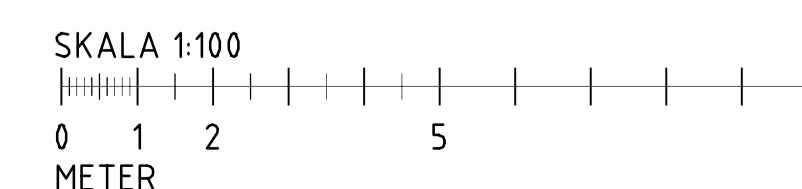
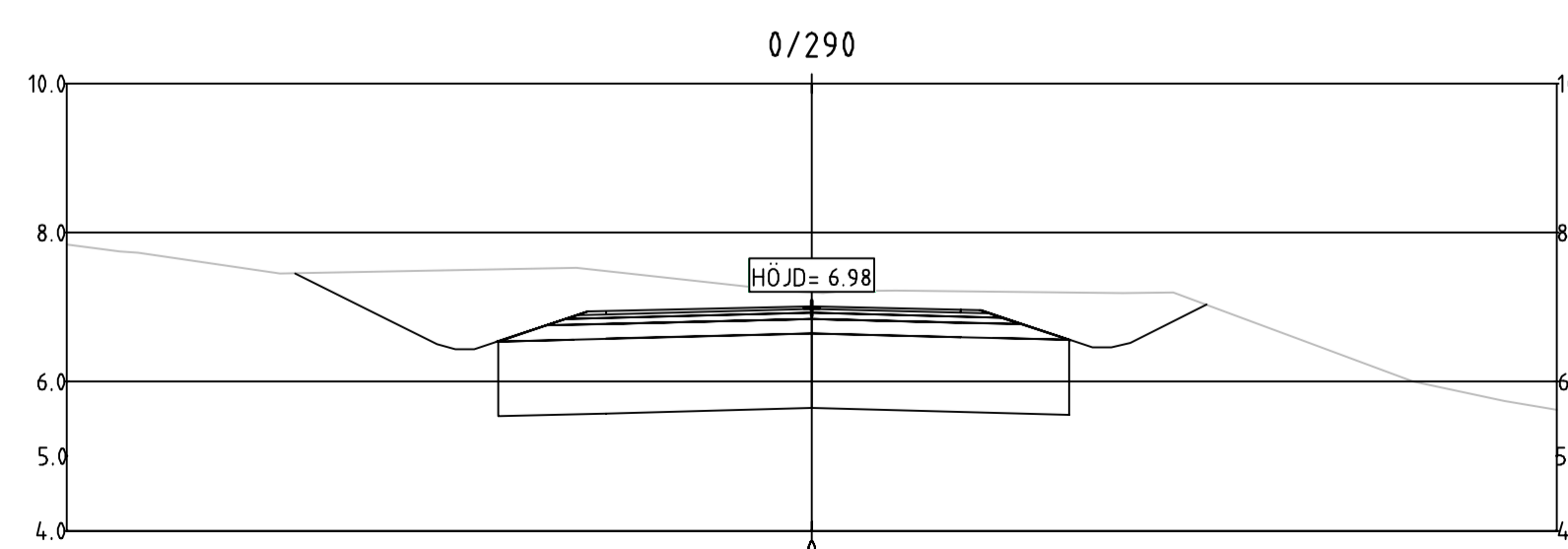
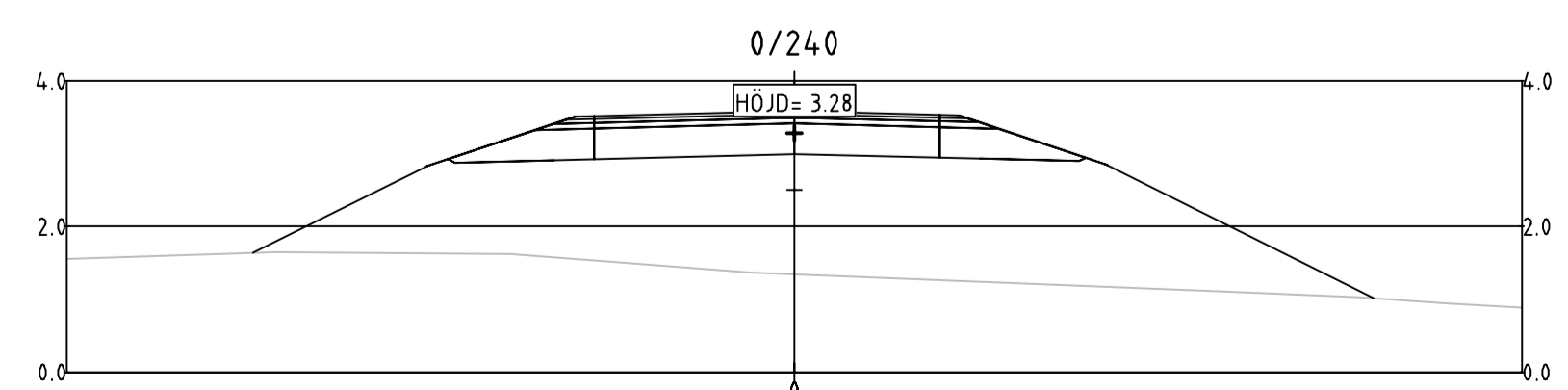
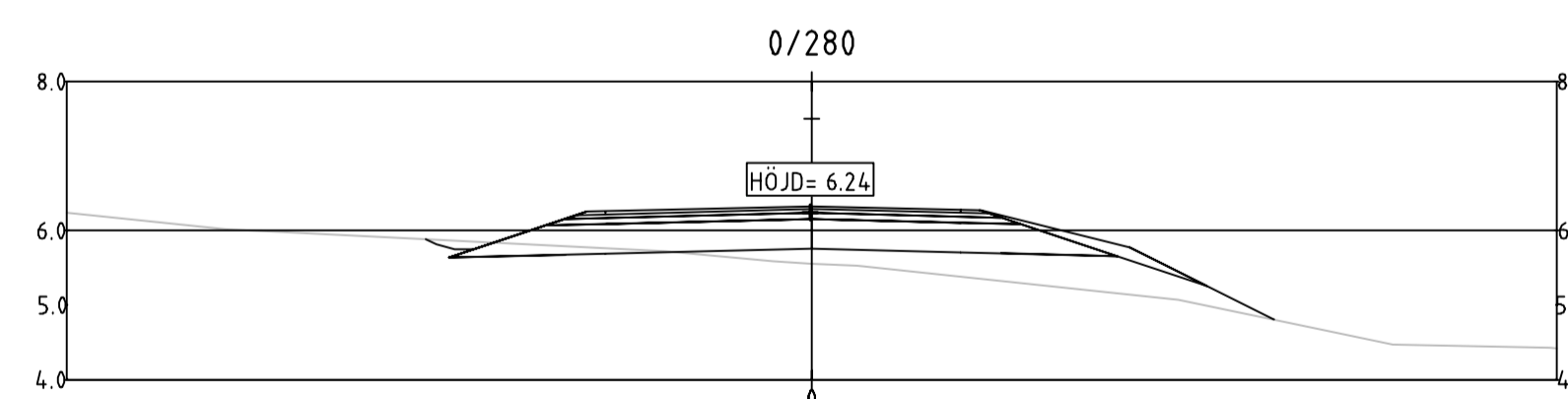
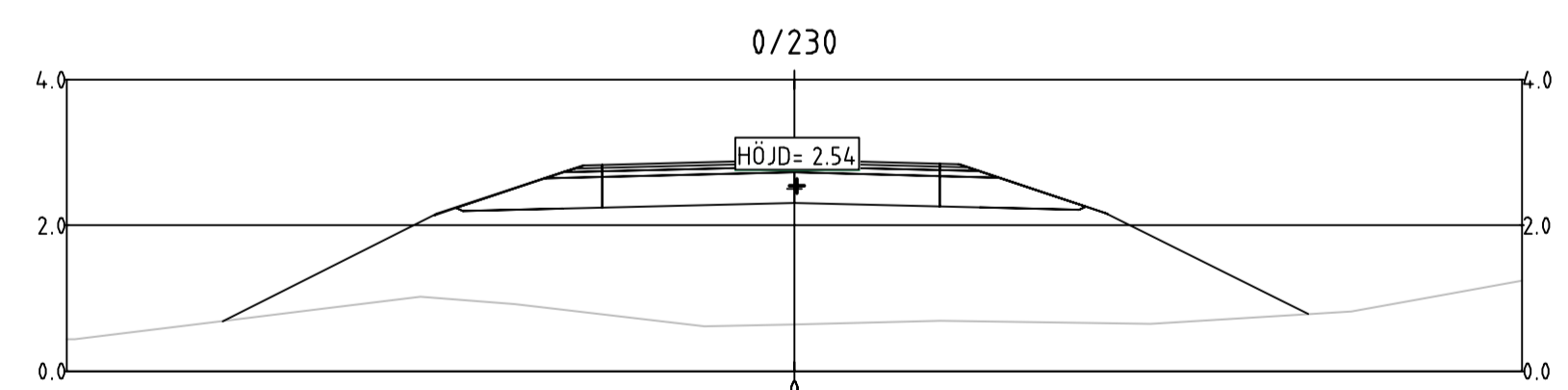
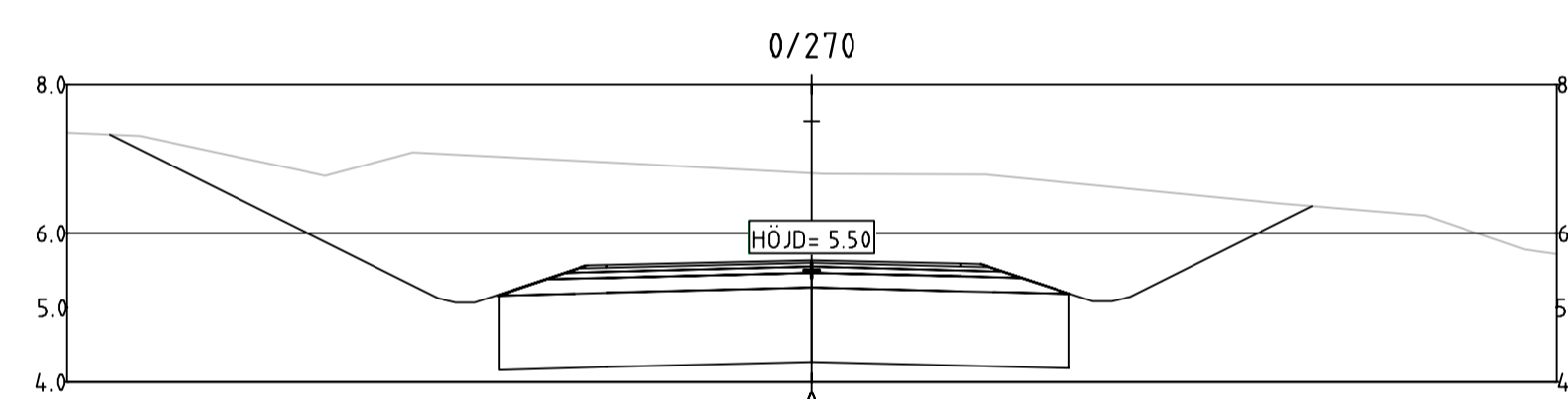
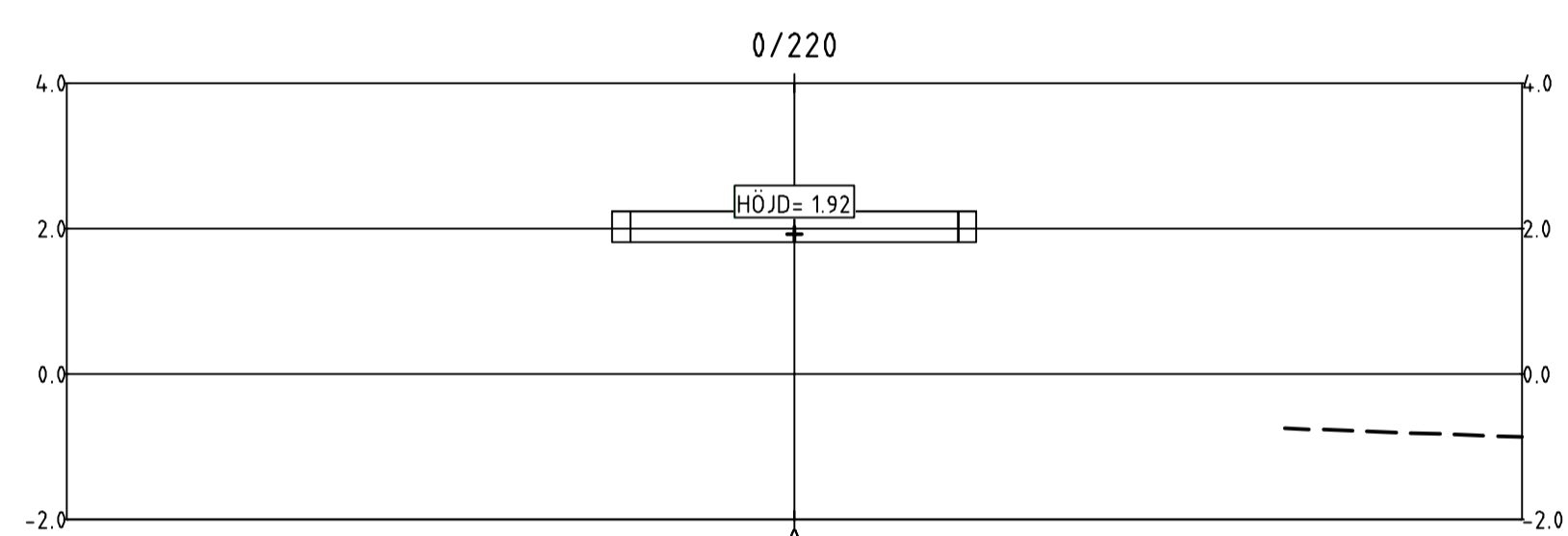
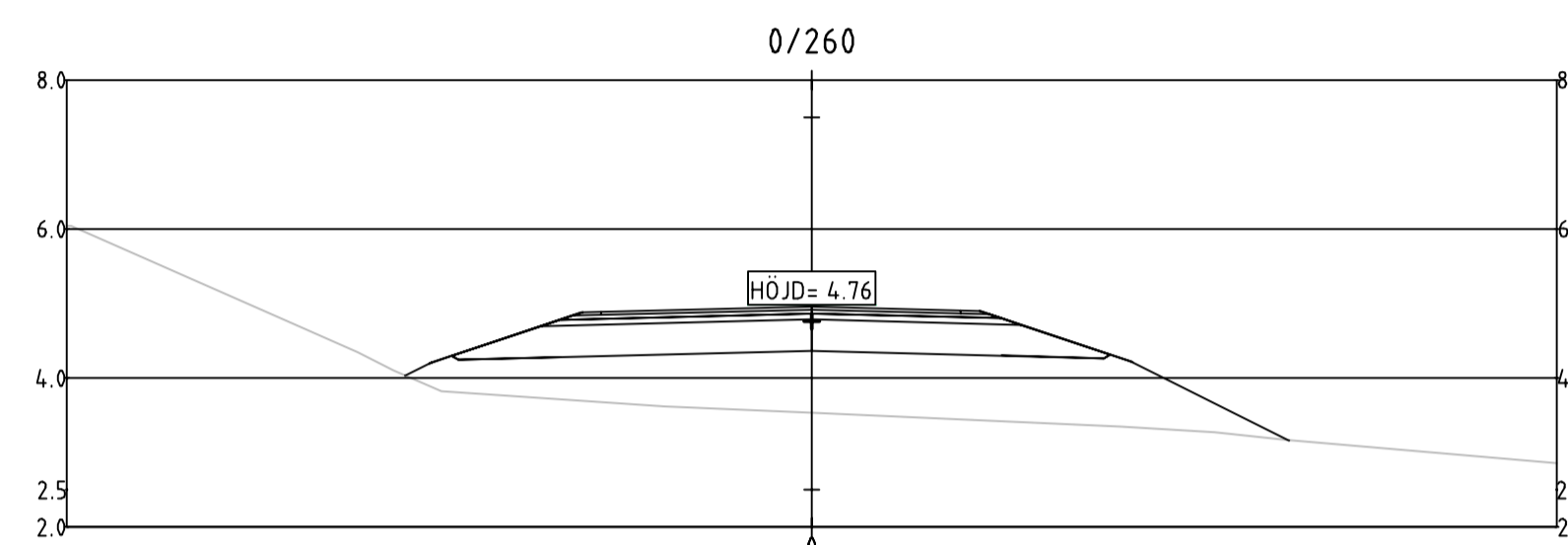
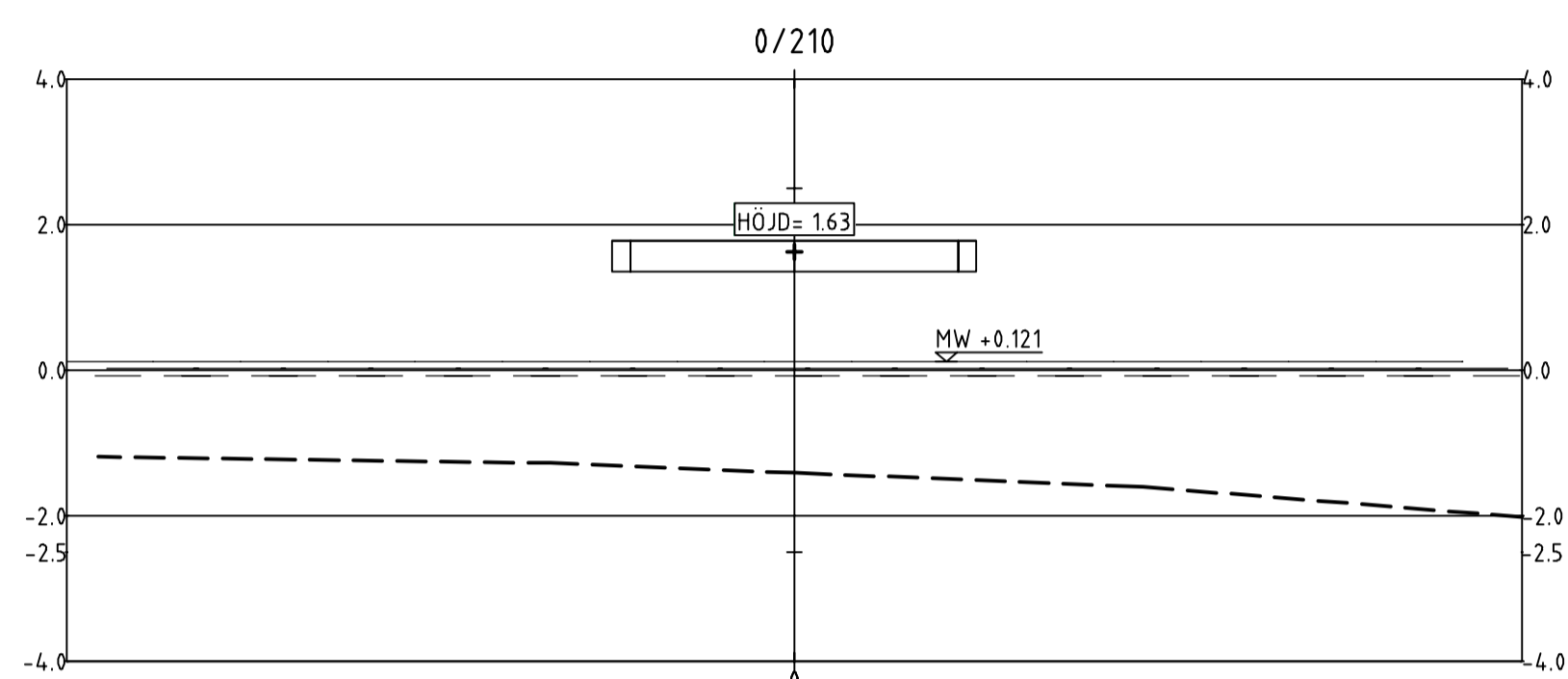
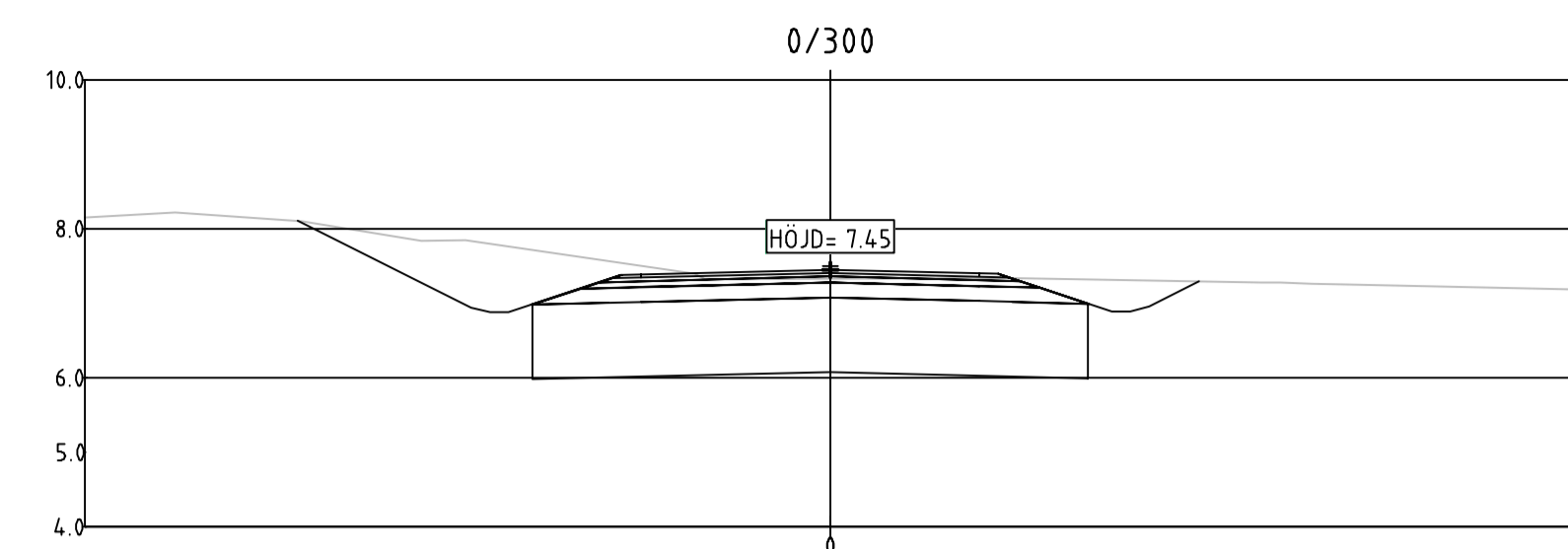
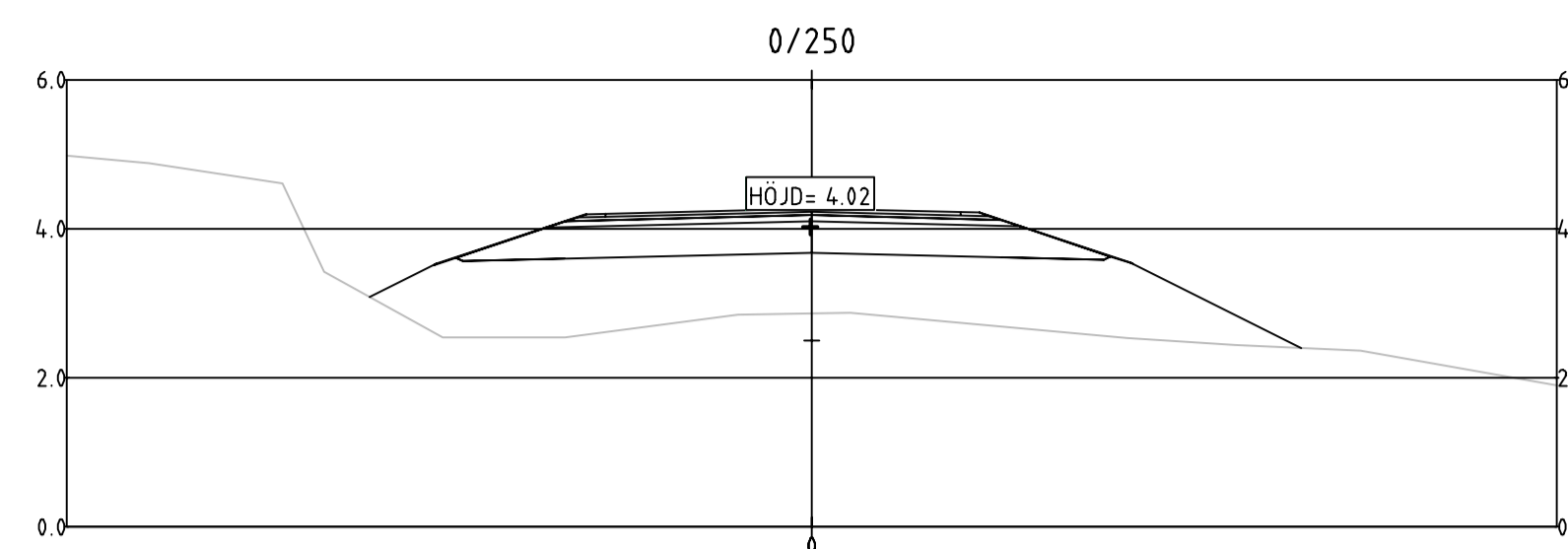
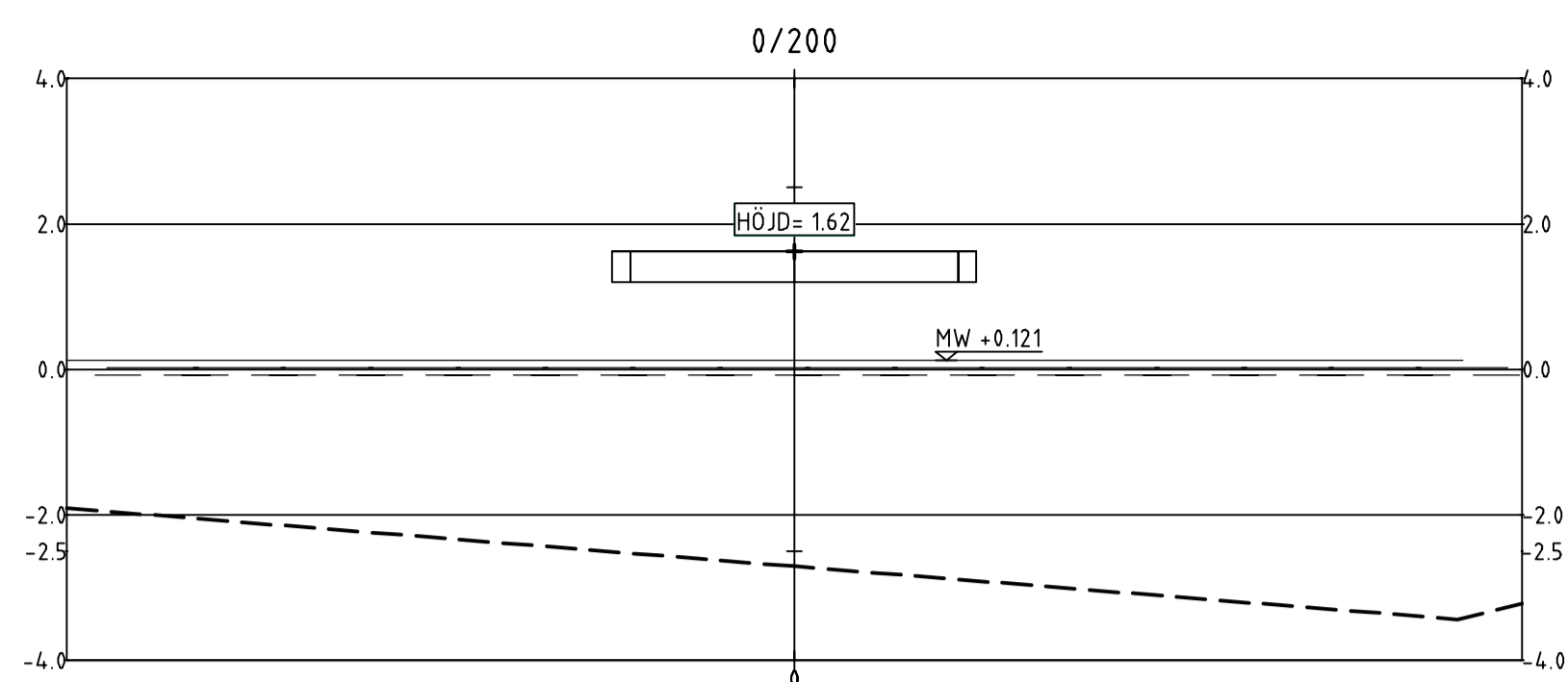


TECKENFÖRKLARING

- BEFINTLIG MARK
- SJÖBOTTEN
- BEFINTLIG BERG
- MW +0.121
- MEDELVATTENNIVÅ



**Årlands
Landskapsregering**
 PB 1060, AX-22111 MARIEHAMN
 Tel: 018-25000
www.regeringen.ax/infrastruktur-kommunikationer

BET	ÄNDRINGEN AVSER	DATUM	SIGN
VÄGPLAN			
WSP Sverige AB Väg och Mark 			
www.wsp.com UPPDRAG NR: 10271844 RITAD/KONSTRUERAD AV: HASSAN JAMA HANDLÄGGARE: ADAM JAKAB DATUM: 2019-04-05 ANSVARIG: RICKARD SUNDSTRÖM Östra Föglö etapp 1, Brändöström - Sanda Föglövägen vid Brändöström Tillfällig väg, pontonbro Tvärsnitt 0/200-0/300			
ALR2018/7299 Datum: 05.04.2019 ALR Rättningsnummer: 202T0903		Granskat Godkänt SKALA: 1:100 A1 NUMMER: 202T0903 I BET	

KREF: MODEL1_10000001
 2019-04-08 11:21
 MODEL1_10000001
 2019-04-08 11:22
 ARBETSSTATUS: LOGGA
 KORTTRUTT FÖL ÖSTRA FÖGLÖ.DWG

H:\Vägorbana\SE-Örnsköldsvik\2018\10271844\CAD\Tillag\202T0903.dwg PLOTJAG 2019-4-30 14:53:59 AV ANVÄNDARE SC019228