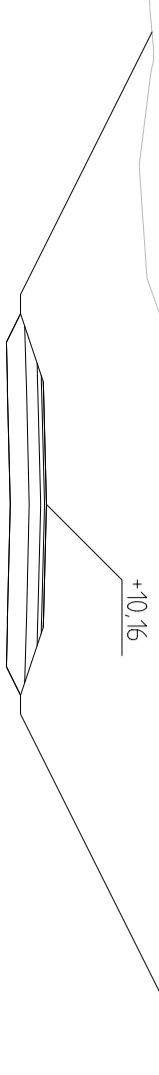


SEKTION 0/920

+10,16



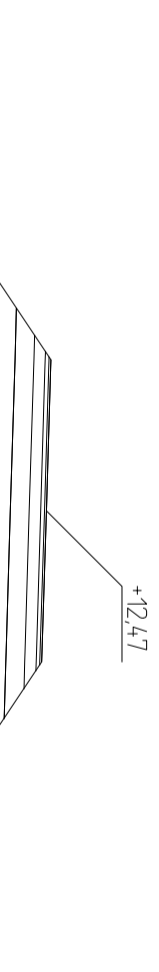
SEKTION 1/020

+11,31



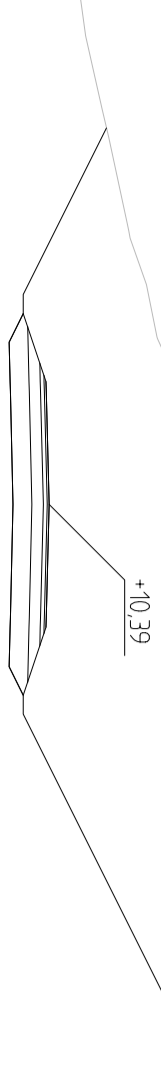
SEKTION 1/120

+12,47



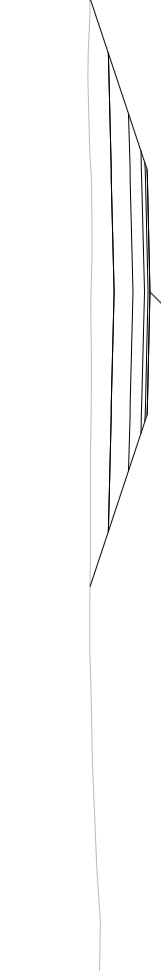
SEKTION 0/940

+10,39



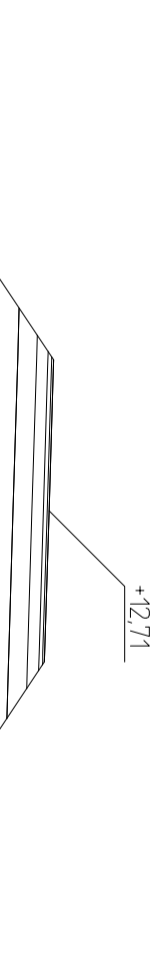
SEKTION 1/040

+11,54



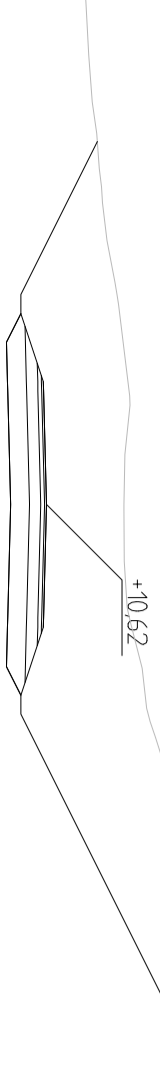
SEKTION 1/140

+12,71




SEKTION 0/960

+10,62



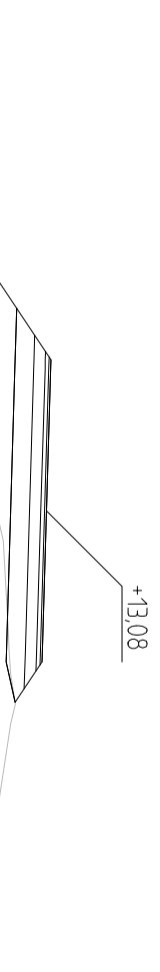
SEKTION 1/060

+11,77



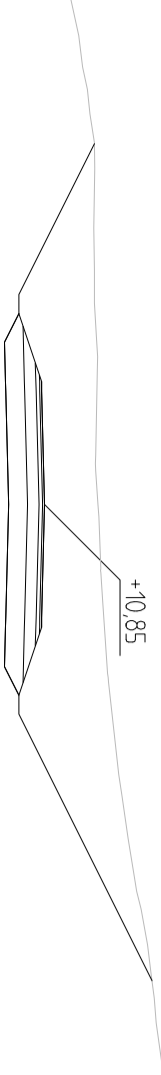
SEKTION 1/160

+13,08



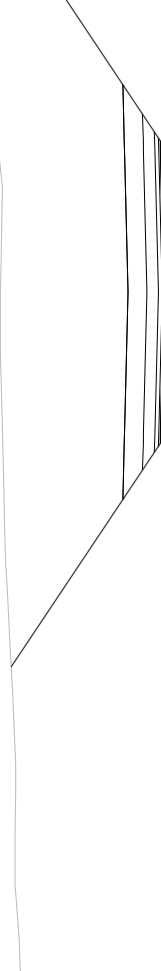
SEKTION 0/980

+10,85



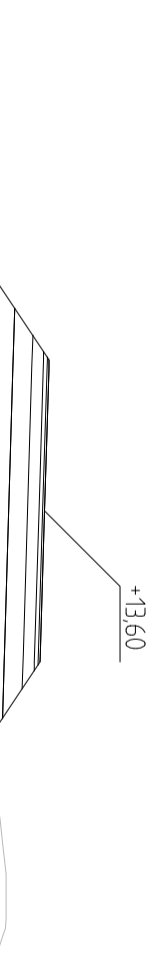
SEKTION 1/080

+12,01



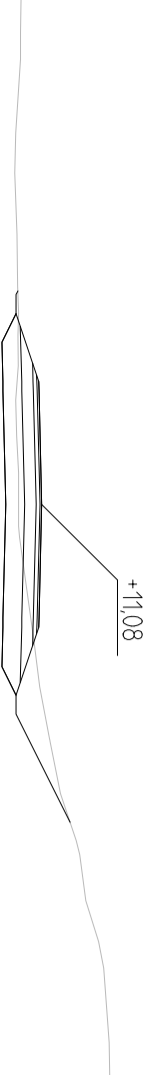
SEKTION 1/180

+13,60



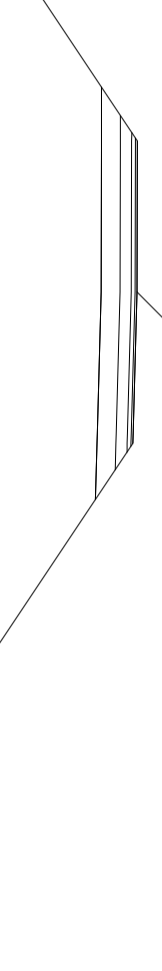
SEKTION 1/000

+11,08



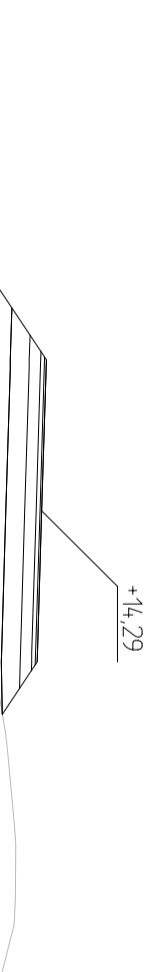
SEKTION 1/100

+12,24



SEKTION 1/200

+14,29



BET	ÄNDRINGEN AVSER	DATUM	SIÖN
VÄGPLAN			

**Alands**  
landskapsregering

DEAB Konsult  
Karttullenvägen 16  
AX-22150 JOKKALA  
Tfn +358 405 265 467  
www.deab.ax

**DEAB**  
KONSULT

UPPRAG NR	RITTAO/KONSTRUERAD AV	HANDL. ÅSGÄRRE
11171	D. ENGBLOM	D. ENGBLOM
DATUM	ANSVÄRIG	
2018.02.15	D. ENGBLOM	

VÄGPLAN

för byggande av del 2 av förbindelse mellan  
Degerbyvägen och nytt färjeslätt på Mellanholm,  
Landsväg 700, sektion 0/000 - 1/250, mellan Degerb -  
norra Erpö, Mellanholm, Fjögde kommun  
TVÄRSEKTIONER, SEKTION 0/920 - 1/200

ALR Ritningsnummer

M-10-2S-007

Ritningsstatus

VÄGPLAN

Distriktnummer / Adressnummer

ALR2018/3233

Datum

2018.02.15

Gekladat

PB: 1060, AX-22111

MARIHAMN

Tel: 018-25000

www.regeringen.ax/infrastruktur-kommunikationer

Genekladat